




Prices listed include 10% member discount plus tax



### BAJA CALIFORNIA ROAD & RECREATION ATLAS

The first edition of the Baja California Road & Recreation Atlas by Benchmark Maps showcases the diverse recreation opportunities found along the full length of the Baja California Peninsula. State maps illustrate and describe both states, Baja California & Baja California Sur. Regional maps provide a wider view of the region and Recreation Guides list an array of attractions for trip planning. Landscape Maps™ provide the most detail, bringing the peninsula's rugged terrain into focus with land cover data, shaded relief, and a detailed road network to aid travelers navigating between cities or seeking remote destinations. The full-color, large format atlas highlights campgrounds, parks, natural wonders, beaches, historical sights and more. Baja expert David Kier assisted with editing and brought his expertise and attention to detail to the project. From Tijuana to Land's End, this is the best recreation map product on the market.

Softcover, 11" X 15.5", 72 pp., \$26

### MOON HANDBOOKS TIJUANA, ENSENADA, & VALLE DE GUADALUPE – 1st EDITION

By Jennifer Kramer

This brand-new book is the most comprehensive guide to Northern Baja. From the street tacos of Tijuana to the best boutique wineries in Valle de Guadalupe to the beautiful beaches of Ensenada, this guidebook has it all covered with extra insider information, planned itineraries, and strategic tips along the way.

Softcover, 5.5" X 7.5", 176 pp., \$14.55



### UPPER SEA OF CORTEZ 2024 TIDE CALENDAR

This 2024 calendar shows the tides for the upper Sea of Cortez for each day of the year. Accompanied by 12 full-page color photographs of Puerto Peñasco and San Felipe, this tide calendar is a beautiful and incredibly handy tool for any Baja resident or visitor.

Softcover, 8.5" X 11", \$19.35



### MOON HANDBOOKS BAJA - 11th EDITION

By Jennifer Kramer

Don't miss the ultimate Baja guidebook! The eleventh edition of the Baja Moon Handbook is packed with information on dining, accommodations, and attractions for the entire peninsula. This book is printed in full color with beautiful photos and information covering Tijuana to Los Cabos. With insider tips and never-before covered sights, you don't want to travel the peninsula without this guide. Softcover, 5.5" X 7.5", 400 pp., \$21.40


### MOON HANDBOOKS LOS CABOS - 11th EDITION

By Jennifer Kramer

Just released, the eleventh edition of the Los Cabos Moon Handbook focuses on Baja California Sur featuring La Paz, East Cape, West Cape, and the Los Cabos region. The guide is in full color with photographs and maps. Whether you're hiking in the Sierra de la Laguna or diving Pulmo Reef, this book has you covered.

Softcover, 4.5" X 7.5", 232 pp., \$17.50





### ITM BAJA CALIFORNIA MAP

This waterproof, fold-out map of Baja California is a must for every traveler. The double-sided topographic map has inset maps of Tijuana, Mexicali, Ensenada, La Paz, San Jose del Cabo and Cabo San Lucas. Touristic information includes: airports, border crossings, gas/filling stations, hotels, camping sites, waterfalls, beaches, cave paintings, surfing, museums, and scenic viewpoints, and more.

Also available for Mainland Mexico. Foldout 25.5" x 38", \$10.70

### MEXICO FIELD GUIDES

Any Baja fisherman, diver, kayaker, birder or beach comber will want one or more of these full-color, laminated field guides by Rainforest Publications. If you can see it in the water or in the air of Baja, you can identify it with these guides. Choose from a variety of topics, or collect them all.

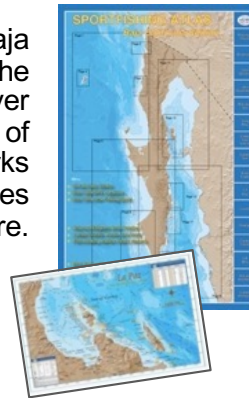
Double-sided cards: marine mammals, sea and shore birds, sport fish or reef fish. Laminated, 7.5" X 11.5", \$6.75



### SPORTFISHING ATLAS

The Sportfishing Atlas Baja California Edition by Baja Directions offers perhaps the most comprehensive look of the productive waters of Baja California. Sixteen maps cover every square inch of the peninsula and include hundreds of GPS waypoints of the top fishing spots, prominent landmarks and harbors on both coasts, locations of important facilities like gas stations, marinas, fuel docks, boat ramps and more. Spiral bound, waterproof, 11" x 17", \$48.55

If you want one specific area only, individual laminated maps are available for Cabo, East Cape, Ensenada, LA Bay, La Paz, Loreto, Mag Bay, Mulege, or San Quintin. 11" x 17", \$15.50




### FISH-N-MAP CO. CHARTS

These underwater topography maps are waterproof, tear-resistant navigational aids for the serious fisherman. With GPS locations and other features for fishing, boating, camping and swimming, you don't want to leave home without these invaluable guides. Available in three areas – Baja California North Pacific, and Sea of Cortez North and South.

Laminated fold-out, 36" x 24" unfolded. \$8.70

# SALE



### GOURMET BY THE BAY: RECIPES FROM RESIDENTS OF BAHÍA DE LOS ANGELES

Now you can enjoy the food of Baja even when you're not there! This cookbook feature hundreds of recipes compiled by residents of Bahia de los Angeles. Highlight recipes include chiles rellenos casserole, taco soup and kahlua flan. Proceeds go to the Bahia Museum of Natural History and Culture in L.A. Bay.

Hardcover, 6"x 9" 142 pp. ~~\$17.00~~ **\$12**

### THE SURFER'S GUIDE TO BAJA

By Mike Parise


The original and most detailed guidebook for surfers heading to Baja. This guide features over 120 surf spots, including the legendary points, reefs, beachbreaks and even islands. Covering Tijuana to Cabo San Lucas with surf maps, surf travel tips, wave height chart, tips on when to surf where, accommodations and more. Softcover, 8" x 10", 156 pp., ~~\$45.55~~ **\$13**



### ROADSIDE GEOLOGY & BIOLOGY OF BAJA CALIFORNIA, MEXICO

By Jason & John Minch

Completely updated, the 2nd edition of the Roadside Geology and Biology of Baja California is a full-color book that will guide you through the geology and biology of Baja's Transpeninsular Highway kilometer by kilometer along with photographs and sketches. Softcover, 6"x 9", 288 pp., ~~\$49.40~~ **\$18**



### CROSSING SOUTH: SEASON 2 DVD SET

Join host Jorge Meraz as he takes you on a journey through northern Baja to explore the people, foods, customs and activities that the diverse region has to offer. This beloved KPBS travel show takes you to places such as Guadalupe Valley, Mexicali, Rosarito and Tijuana. Season 2 DVD. 350 min., ~~\$38.95~~ **\$20**



### MCMAHAN BAJA WALL MAP

The legendary Mike McMahan Baja peninsula map was updated by his daughter, Ginger McMahan Potter in 1998. We have some of the last copies of this colorful map that is sure to become a collector's item. This poster makes a great gift for anyone who loves traveling the peninsula.

Poster 21" x 30" ~~\$23.30~~ **\$13**

### BREYER BAJA MAP PRINT

Discover Baja has purchased the exclusive rights to Steve Breyer's beautiful Baja map and we want to share this treasure with you. This map of Baja California is a reproduction of an original watercolor. Golden land surrounded by blue water, This art is reminiscent of maps used by the early explorers. Available as a print or as a set of

notecards.  
-Small Print 8" X 11" ~~\$3.99~~ **\$2**

-Set of ten 5" X 7" notecards ~~\$7.39~~ **\$6**



FRONT



BACK

### DISCOVER BAJA BREYER BAJA T- SHIRT

This popular Baja t-shirt features Steve Breyer's colorful Baja map design on the back. This map of Baja California is a reproduction of an original watercolor and is reminiscent of maps used by the early explorers. Reprinted in vivid colors, you will always know where you are on our favorite peninsula when you wear this Baja t-shirt. Discover Baja logo on the front. 100% cotton. Sizes S, M, L, XL, XXL, XXXL ~~\$16.65~~ **\$10** Please specify size.



FRONT

MEMBERS ONLY

BACK

### DISCOVER BAJA "MEMBERS ONLY" T-SHIRT

We hate to be exclusive, but well, we are. This t-shirt was designed with our awesome Discover Baja members specifically in mind. White t-shirt with "Members Only" on front and Discover Baja logo on back.

100% cotton. Sizes S, M, L, XL, ~~\$14.60~~ **\$10**

Please specify size.



### "I BAJA" T-SHIRT

I heart Baja. You heart Baja. We all heart Baja. There's no better way to show the world than with this cactus-heart, Baja version of the iconic t-shirt. This is an exclusive Discover Baja design.

100% cotton. Sizes L, XL, XXL, XXXL ~~\$16.65~~ **\$10**

Please specify size.

# ORDER FORM

**-Please complete the form and email, fax or mail to Discover Baja at address below, or call 1-800-727-2252 to place an order.**

**-You can also order items online at [discover-baja.square.site](http://discover-baja.square.site).**

*\*Prices include a sales tax of 8%. If this tax increases, prices will increase accordingly.*

QTY	ITEM	NON-MEMBER	MEMBER PRICE	TOTAL	QTY	ITEM	NON-MEMBER	MEMBER PRICE	TOTAL
___	Baja California Road & Rec. Atlas	\$29.00	\$26.00	_____	___	Mexico Field Guides – Reef Fish	\$7.50	\$6.75	_____
___	Breyer Baja Map Print – 8” X 11”	\$2.00	\$2.00	_____	___	Mexico Field Guides –Sea/Shore Birds	\$7.50	\$6.75	_____
___	Breyer Baja Map Notecards -set of 10	\$6.00	\$6.00	_____	___	Mexico Field Guides – Sport Fish	\$7.50	\$6.75	_____
___	Crossing South, Season 2 DVD	\$20.00	\$20.00	_____	___	Moon Baja – Kramer	\$23.75	\$21.40	_____
___	Discover Baja Members Only T-Shirt (CIRCLE SIZE: S, M, L, XL)	\$10.00	\$10.00	_____	___	Moon TJ, Ensenada, Valle – Kramer	\$16.15	\$14.55	_____
___	Discover Baja Peninsula T-Shirt (CIRCLE SIZE: S, M, L, XL, 2X, 3X)	\$10.00	\$10.00	_____	___	Moon Los Cabos – Kramer	\$19.45	\$17.50	_____
___	Fish-n-Map Co – Sea of Cortez North	\$9.65	\$8.70	_____	___	Roadside Geology & Biology of Baja California, 2nd ed. - Minch	\$18.00	\$18.00	_____
___	Fish-n-Map Co – Sea of Cortez South	\$9.65	\$8.70	_____	___	Sportfishing Atlas	\$54.95	\$48.55	_____
___	Fish-n-Map Co – Pacific Ocean North	\$9.65	\$8.70	_____	___	Sportfishing Individual Map - Cabo	\$17.25	\$15.50	_____
___	Gourmet by the Bay	\$12.00	\$12.00	_____	___	Sportfishing Individual Map - E. Cape	\$17.25	\$15.50	_____
___	I Heart Baja T-Shirt (CIRCLE SIZE: L, XL, XXL, XXXL)	\$10.00	\$10.00	_____	___	Sportfishing Individual Map - Ensenada	\$17.25	\$15.50	_____
___	ITM Baja California Map	\$11.85	\$10.70	_____	___	Sportfishing Individual Map – LA Bay	\$17.25	\$15.50	_____
___	McMahan Baja Wall Map 21” x 30”	\$13.00	\$13.00	_____	___	Sportfishing Individual Map – La Paz	\$17.25	\$15.50	_____
___	Mexico Field Guides– Marine Mammals	\$7.50	\$6.75	_____	___	Sportfishing Individual Map - Loreto	\$17.25	\$15.50	_____
					___	Sportfishing Individual Map – Mag Bay	\$17.25	\$15.50	_____
					___	Sportfishing Individual Map - Mulege	\$17.25	\$15.50	_____
					___	Sportfishing Individual Map – S Quintin	\$17.25	\$15.50	_____
					___	The Surfer’s Guide to Baja – Parise	\$13.00	\$13.00	_____
					___	Upper Sea of Cortez 2024 Tide Calendar	\$21.55	\$19.35	_____

Check enclosed for \$ \_\_\_\_\_

\_\_\_ VISA \_\_\_ MasterCard \_\_\_ Discover for \$ \_\_\_\_\_

Credit Card #: \_\_\_\_\_

Exp \_\_\_\_\_ CVC (security code) \_\_\_\_\_

Signature \_\_\_\_\_

Name \_\_\_\_\_

Street \_\_\_\_\_

City \_\_\_\_\_ State \_\_\_\_\_ Zip \_\_\_\_\_

Phone \_\_\_\_\_ Member # \_\_\_\_\_

E-mail \_\_\_\_\_

**U.S. Shipping (priority mail) and handling \$8.00 first item, \$1.50 for each additional item. Shipping for fold-up maps is \$1.00 each. Mexico & Canada shipping (First Class) \$9.25 for first item \$2.50 for each additional item. Because of customs, DB cannot guarantee international delivery time. Call Discover Baja for media rates.**

**SHIPPING:** \_\_\_\_\_

**GRAND TOTAL:** \_\_\_\_\_



8322 Clairemont Mesa Blvd. #101-102  
 San Diego, CA 92111  
 (800) 727-2252 • fax: (858) 430-6119  
 e-mail: [ask@discoverbaja.com](mailto:ask@discoverbaja.com)